



# GUIDED HIKE SCHEDULE 2024

HIKES BEGIN AT 9 AM UNLESS OTHERWISE COMMUNICATED

<b>JANUARY 13</b>	HUFFAKER HILLS ●
<b>FEBRUARY 10</b>	EVANS CANYON & MINER'S LOOP ■
<b>MARCH 9</b>	WASHOE LAKE ■
<b>APRIL 13</b>	SUN VALLEY LOOP ■
<b>MAY 11</b>	ROSEWOOD NATURE STUDY AREA ●
<b>JUNE 8</b>	CALIFORNIA TRAIL ■
<b>JULY 13</b>	TAHOE RIM TRAIL: ROSE MEADOW ▲
<b>AUGUST 10</b>	TRUCKEE CANYON ●
<b>SEPTEMBER 14</b>	OPHIR CREEK LOOP ●
<b>OCTOBER 12</b>	GALENA CREEK ▲
<b>NOVEMBER 9</b>	WEST PLATEAU LOOP ■
<b>DECEMBER 14</b>	EAST KEYSTONE ■

KEEP AN EYE OUT FOR THE TRAILS CHALLENGE NEWSLETTER, WHICH WILL PROVIDE DETAILS ON YOUR UPCOMING GUIDED HIKE.

● EASY
▲ MODERATELY STRENUOUS  
■ MODERATE
● STRENUOUS





# TRUCKEE MEADOWS PARKS FOUNDATION

AWARENESS • APPRECIATION • STEWARDSHIP

## TRAIL RATING SYSTEM

### *Rating the Guided Hikes: Elevation Gain, Trail Type, and More*

We've gone above and beyond to ensure that each trail featured in this year's guided hikes is reviewed based on its length, elevation gain, and type. We've also factored in other important elements such as loose terrain and sun exposure to keep you well-informed.

RATING	SYMBOL	DESCRIPTION
EASY		Suitable for anyone who enjoys a good walk. None to little incline. Distance: Under 3 miles Elevation gain: 0-300ft
MODERATE		Enjoyable for the walker that wants to push themselves to the next level. Moderate Incline. Distance: Under 4 miles Elevation gain: 300-600ft
MODERATELY STRENUOUS		The casual hiker will enjoy this hike. Moderate inclines that may have some steeper sections. Distance: Under 5 miles Elevation gain: 600-900ft
STRENUOUS		This is for the "boots on the ground" hiker. Often steady and steep inclines at times. Distance: 5+ miles Elevation Gain: 900ft

LOOK FOR THESE RATINGS ON YOUR GUIDED HIKE SCHEDULE



AmeriCorps

